



Start:
Smyrna, GA 30080-8258, US

End:
4500 Due West Rd Nw
Kennesaw, GA 30152-3855, US








Notes:



Directions

Distance

Total Est. Time: 25 minutes **Total Est. Distance:** 15.02 miles

- | | | |
|--|---|------------|
|  | 1: Start out going NORTHWEST on ATLANTA RD SE toward PACES FERRY NORTH DR SE. | 6.2 miles |
|  | 2: Turn LEFT onto S MARIETTA PKWY SE / GA-120 LOOP. | <0.1 miles |
|  | Turn SLIGHT RIGHT onto S MARIETTA PKWY SW / GA-120 LOOP / S
3: MARIETTA PKWY SE. Continue to follow S MARIETTA PKWY SW / GA-120 LOOP. | 0.3 miles |
|  | 4: Turn LEFT onto WHITLOCK AVE NW / WHITLOCK AVE SW / GA-120. Continue to follow GA-120 W. | 6.0 miles |
|  | 5: Turn RIGHT onto DUE WEST RD NW. | 1.2 miles |
|  | 6: Turn LEFT to stay on DUE WEST RD NW. | 1.0 miles |
|  | 7: End at 4500 Due West Rd Nw
Kennesaw, GA 30152-3855, US | |

Total Est. Time: 25 minutes **Total Est. Distance:** 15.02 miles



Start:
Smyrna, GA 30080-8258, US

End:
4500 Due West Rd Nw
Kennesaw, GA 30152-3855, US





All rights reserved. Use Subject to License/Copyright

These directions are informational only. No representation is made or warranty given as to their content, road conditions or route usability or expeditiousness. User assumes all risk of use. MapQuest and its suppliers assume no responsibility for any loss or delay resulting from such use.

▪