













Start:
3295 Atlanta Rd Se
 Smyrna, GA 30080-8258, US

End:
375 Holt Rd Ne
 Marietta, GA 30068-3560, US

Notes:

Directions	Distance
Total Est. Time: 17 minutes Total Est. Distance: 11.05 miles	
 1: Start out going SOUTHEAST on ATLANTA RD SE toward VILLA CT SE.	0.7 miles
 2: Turn LEFT onto PACES FERRY RD SE.	0.9 miles
 3: Merge onto I-285 N / GA-407 N via the ramp on the LEFT.	1.4 miles
 4: Merge onto I-75 N / GA-401 N via EXIT 20 toward MARIETTA / CHATTANOOGA.	4.6 miles
 5: Take the GA-120 E exit- EXIT 263- toward ROSWELL.	0.5 miles
 6: Merge onto S MARIETTA PKWY SE / GA-120 LOOP E.	0.7 miles
 7: Turn SLIGHT RIGHT onto LOWER ROSWELL RD SE.	0.7 miles
 8: Turn LEFT onto OLD SEWELL RD SE.	0.6 miles
 9: Turn LEFT onto HOLT RD NE.	0.5 miles
 10: End at 375 Holt Rd Ne Marietta, GA 30068-3560, US	
Total Est. Time: 17 minutes Total Est. Distance: 11.05 miles	



Start:
3295 Atlanta Rd Se
Smyrna, GA 30080-8258, US

End:
375 Holt Rd Ne
Marietta, GA 30068-3560, US



All rights reserved. Use Subject to License/Copyright

These directions are informational only. No representation is made or warranty given as to their content, road conditions or route usability or expeditiousness. User assumes all risk of use. MapQuest and its suppliers assume no responsibility for any loss or delay resulting from such use.

▪